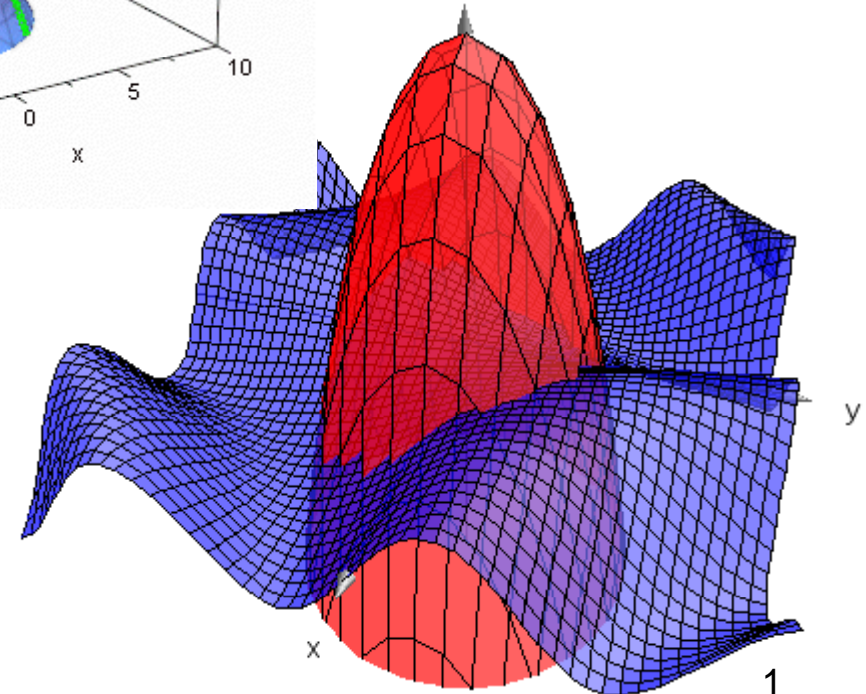
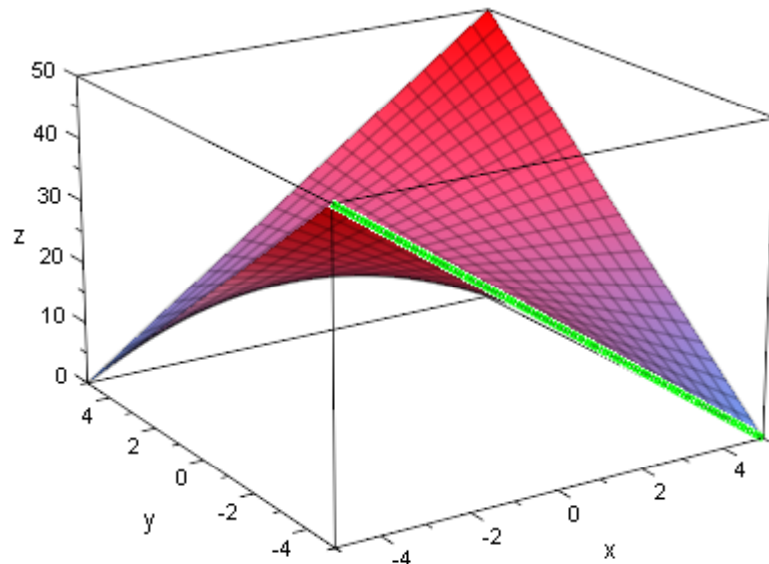
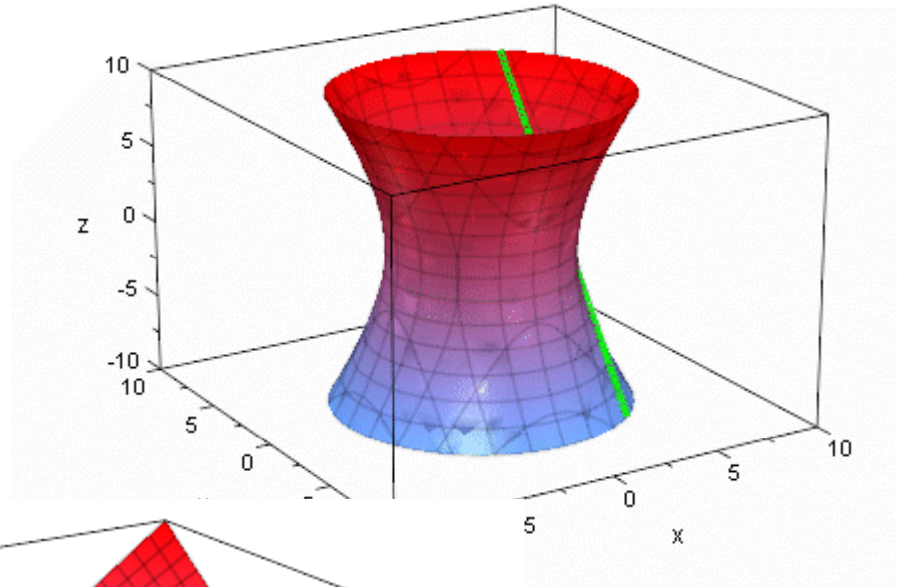
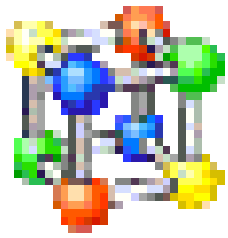
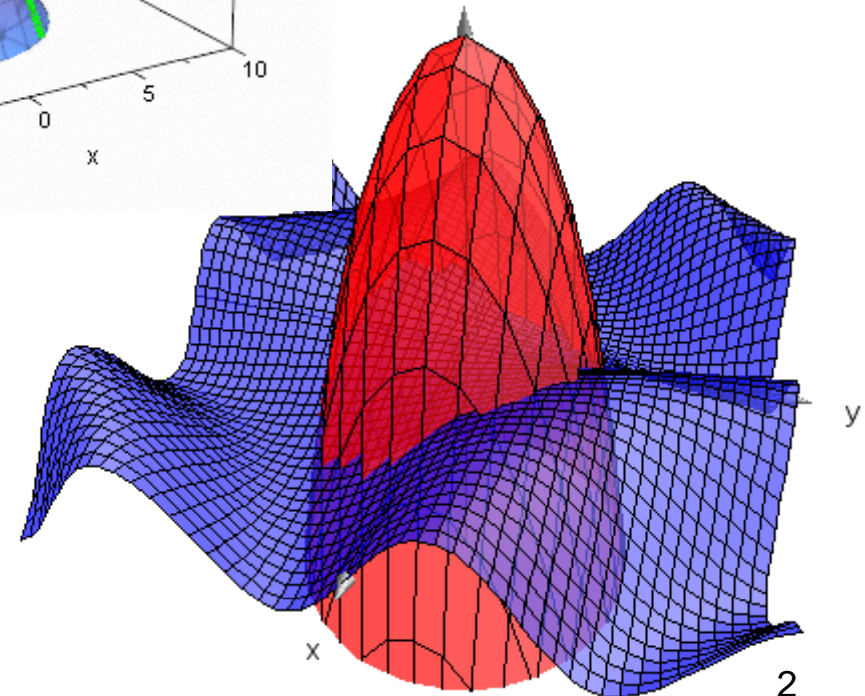
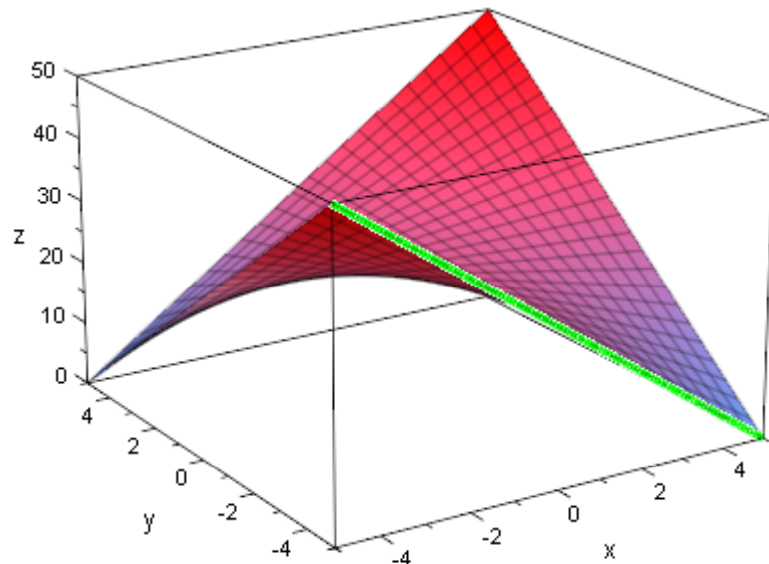
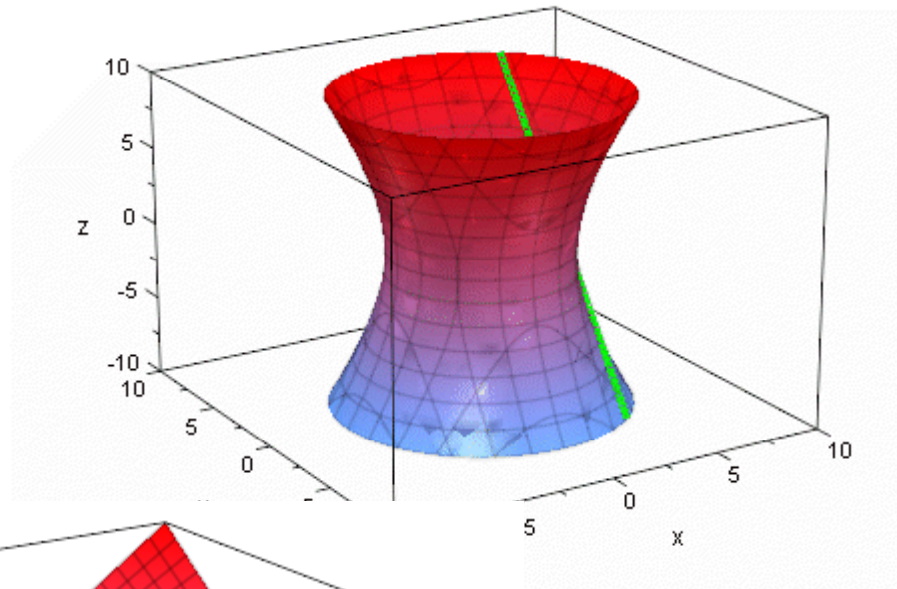
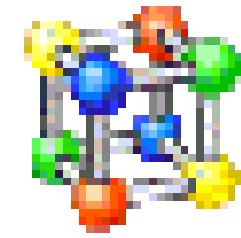


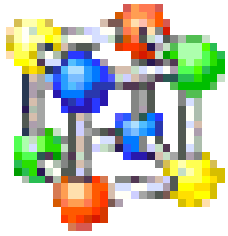
Noch mehr Funktionen



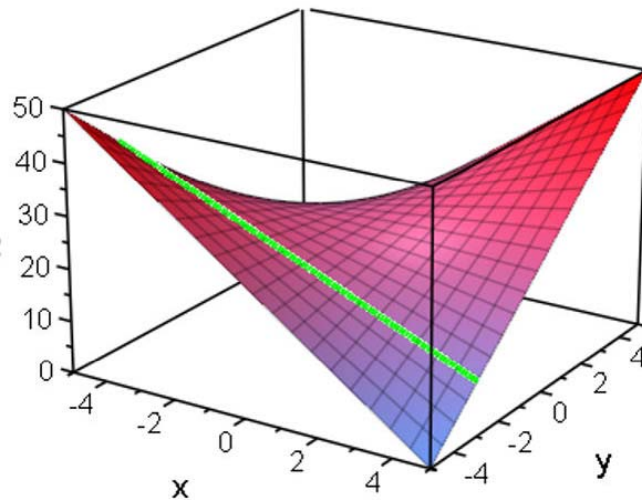


Even More Functions





Regelflächen

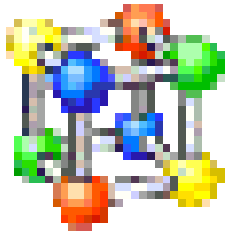


Sie entstehen durch
Bewegung von
Geraden
im Raum
und lassen sich leicht
bauen.

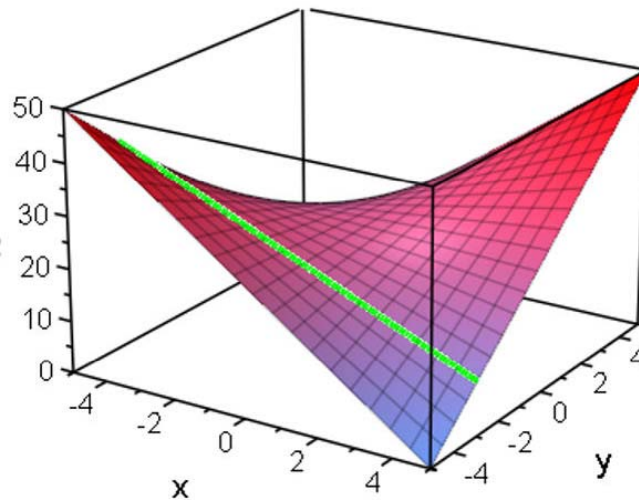


Hyperbolisches Paraboloid

Straßenbau, Dächer, Zelte...



Ruled Surfaces



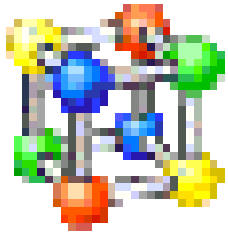
Rules surfaces are made by motion of straight lines in the 3d-space.

Thea are easy to build with wood or armored concrete.



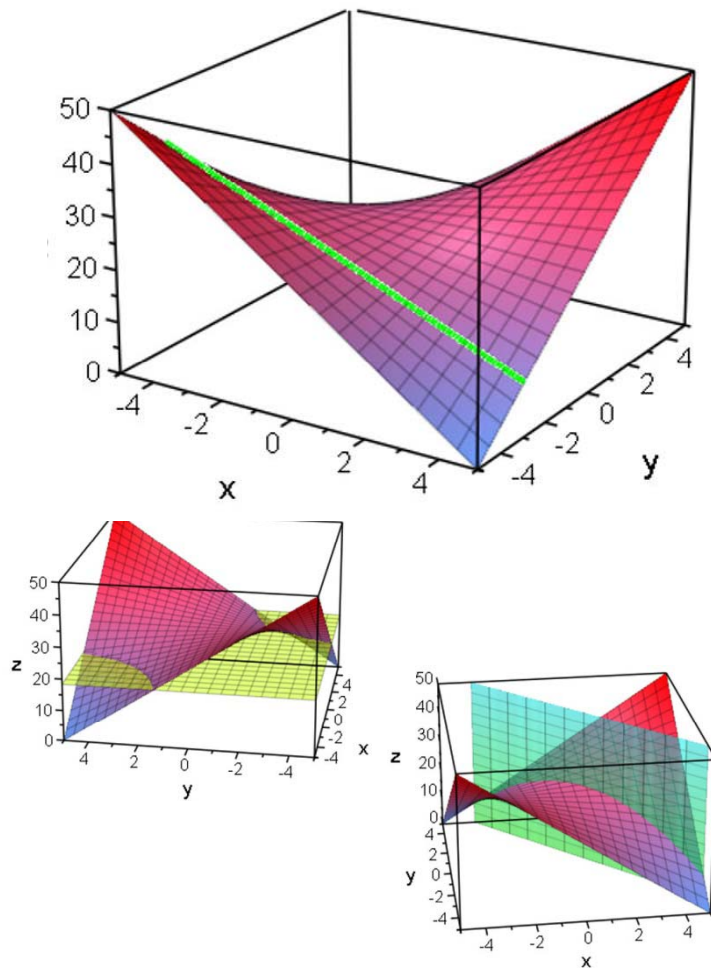
hyperbolic paraboloid

road constructions,
roofs, tents,...



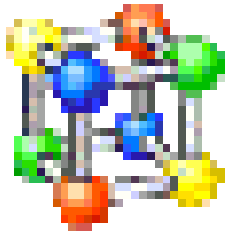
Regelflächen

Sie entstehen durch Bewegung von Geraden im Raum und lassen sich leicht bauen.



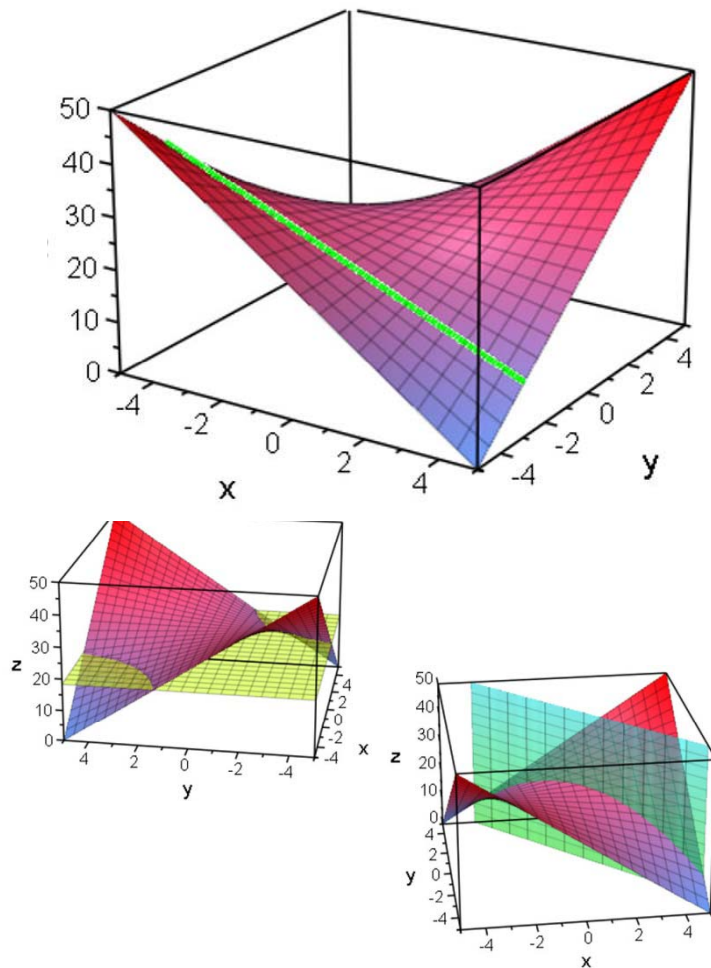
Hyperbolisches Paraboloid

Straßenbau, Dächer, Zelte...



Ruled Surfaces

...made by motion of straight lines in the 3d-space and are easy to build

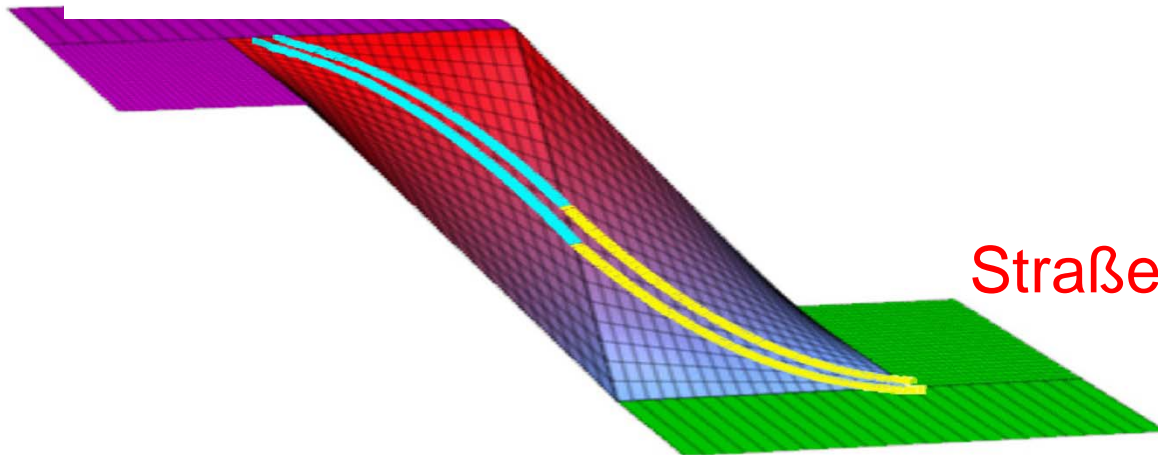
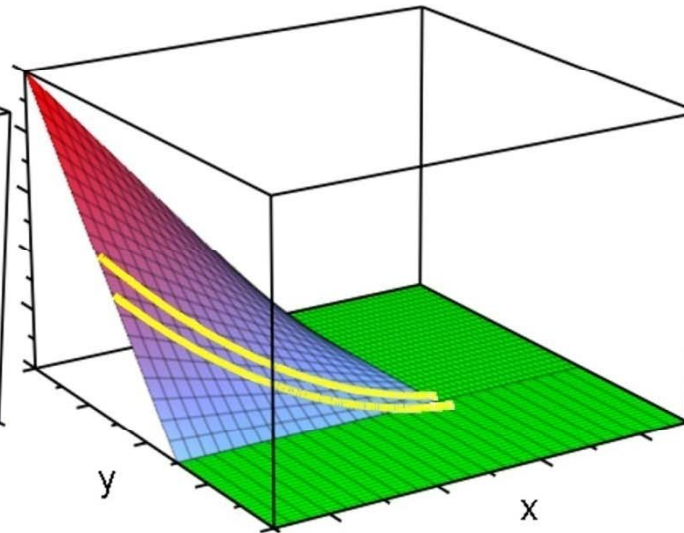
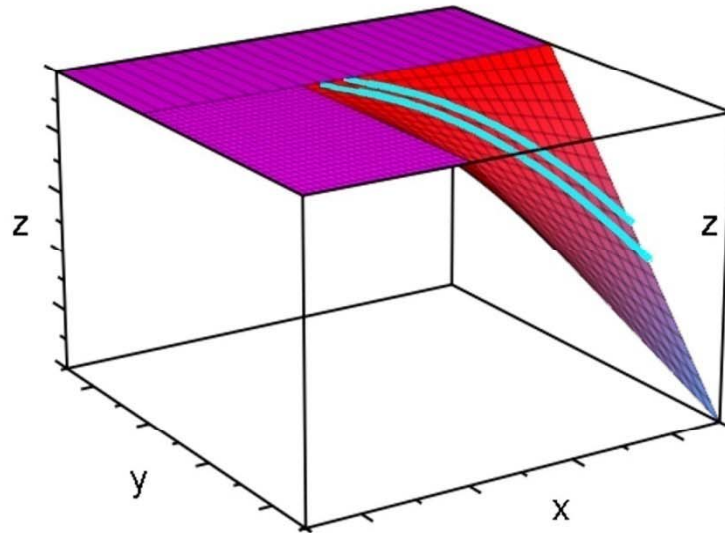



hyperbolic paraboloid

road constructions,
roofs, tents,...



Regelflächen

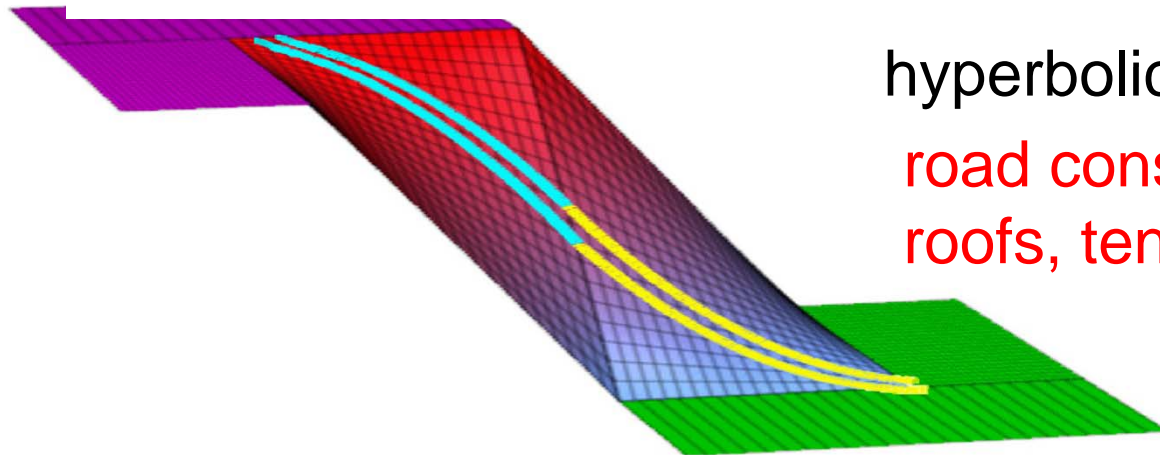
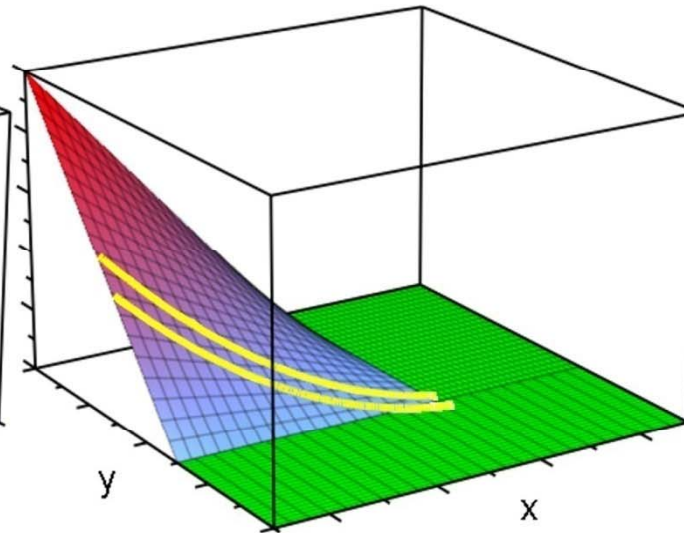
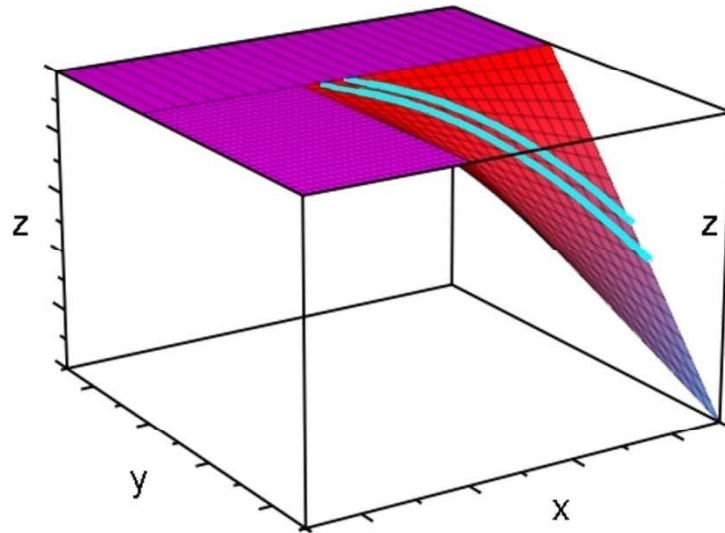


Hyperbolisches
Paraboloid

Straßenbau, Dächer, Zelte...



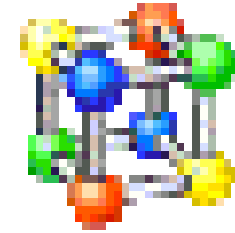
Ruled Surfaces



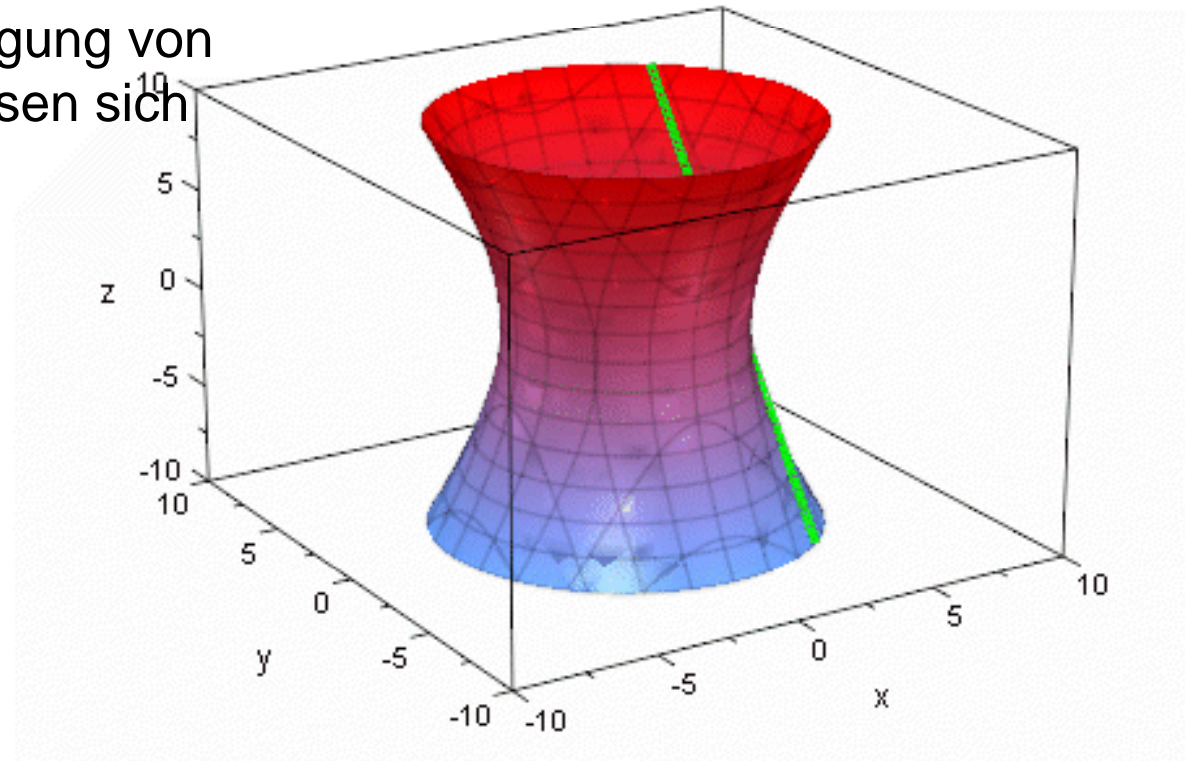

hyperbolic paraboloid

road constructions,
roofs, tents,...

Regelflächen



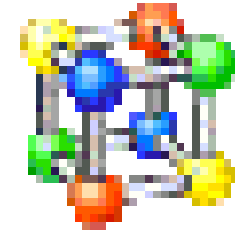
Sie entstehen durch Bewegung von Geraden im Raum und lassen sich leicht bauen.



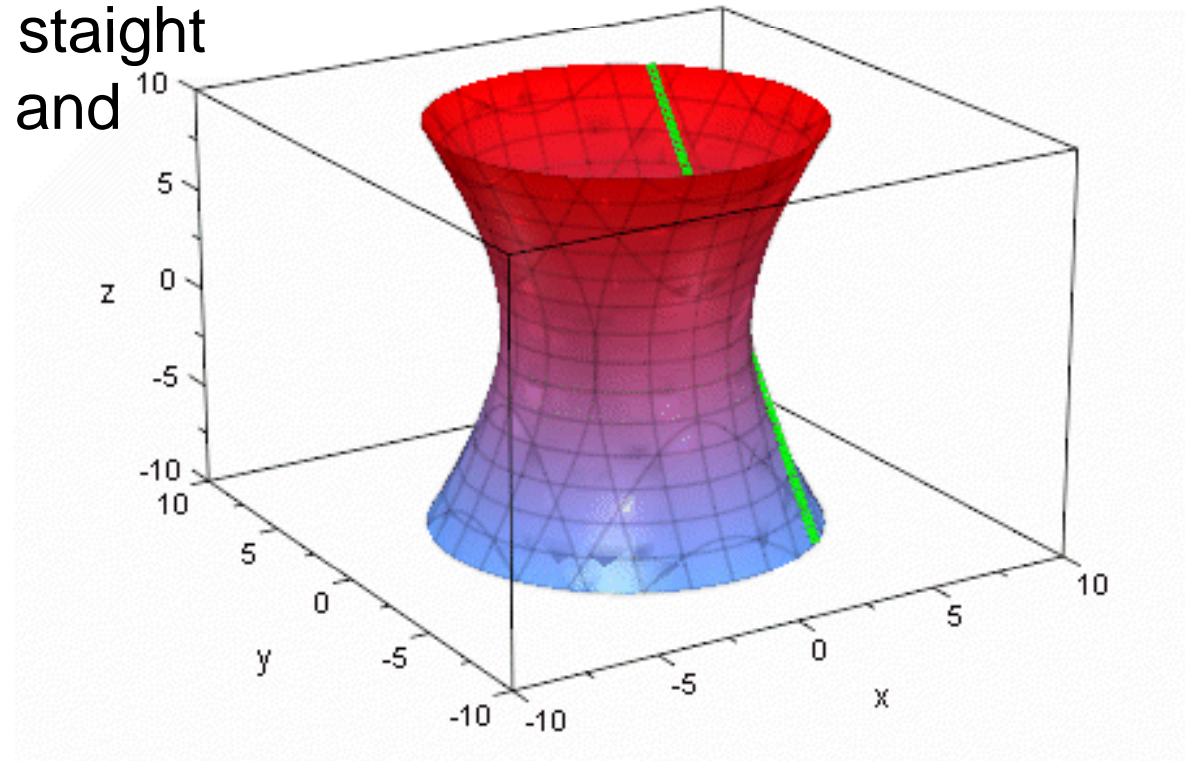

Einschaliges Hyperboloid

Silos, Kühltürme....

Ruled Surfaces

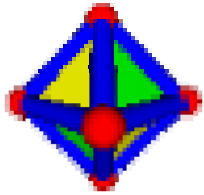


...made by motion of straight lines in the 3d-space and are easy to build

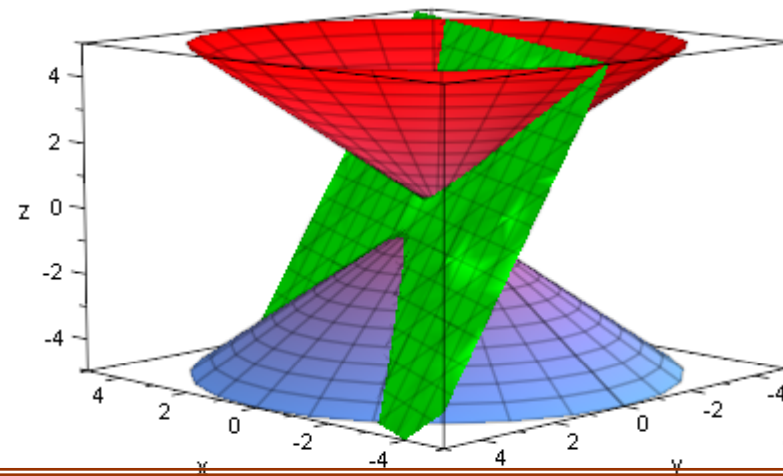
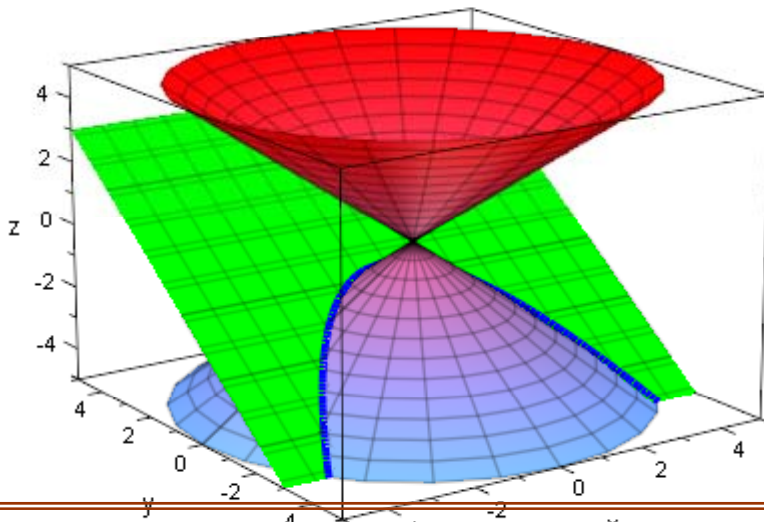
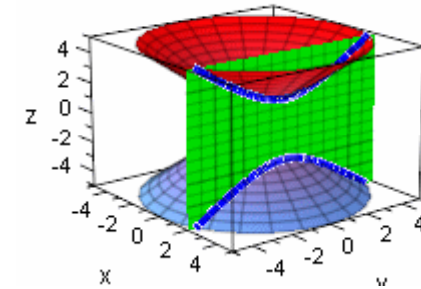
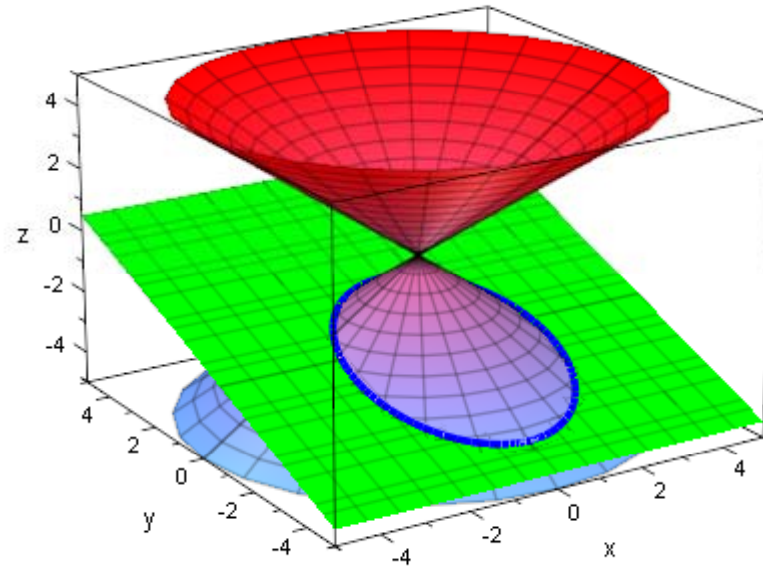


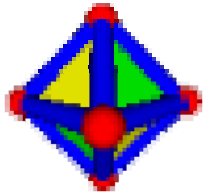
single leaf hyperboloid

silos, cooling towers....

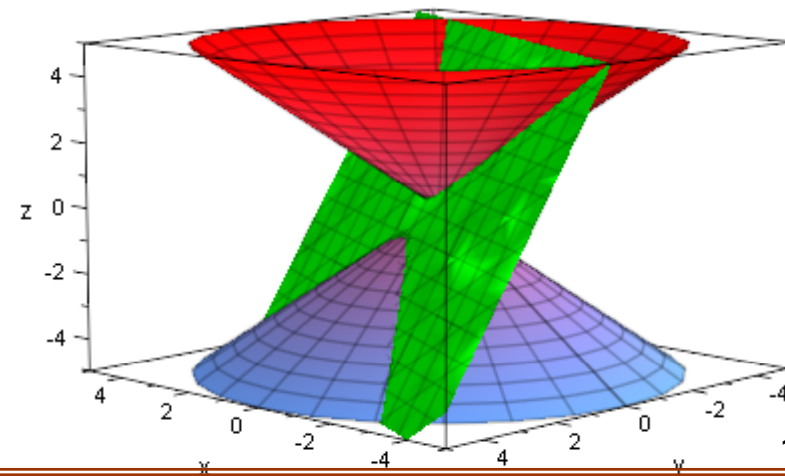
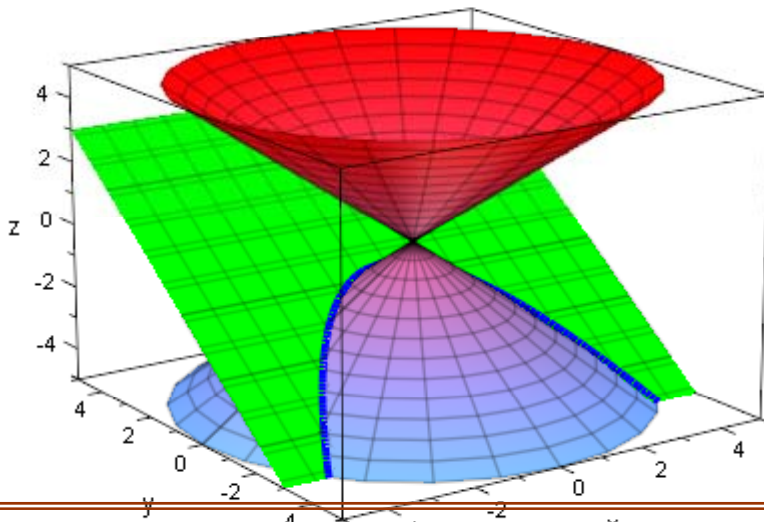
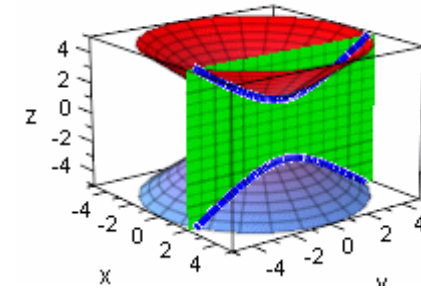
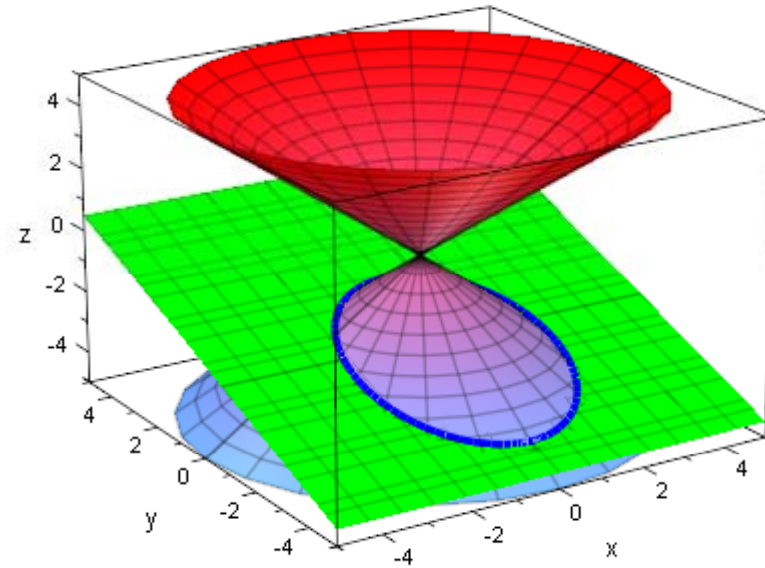


Kegelschnitte

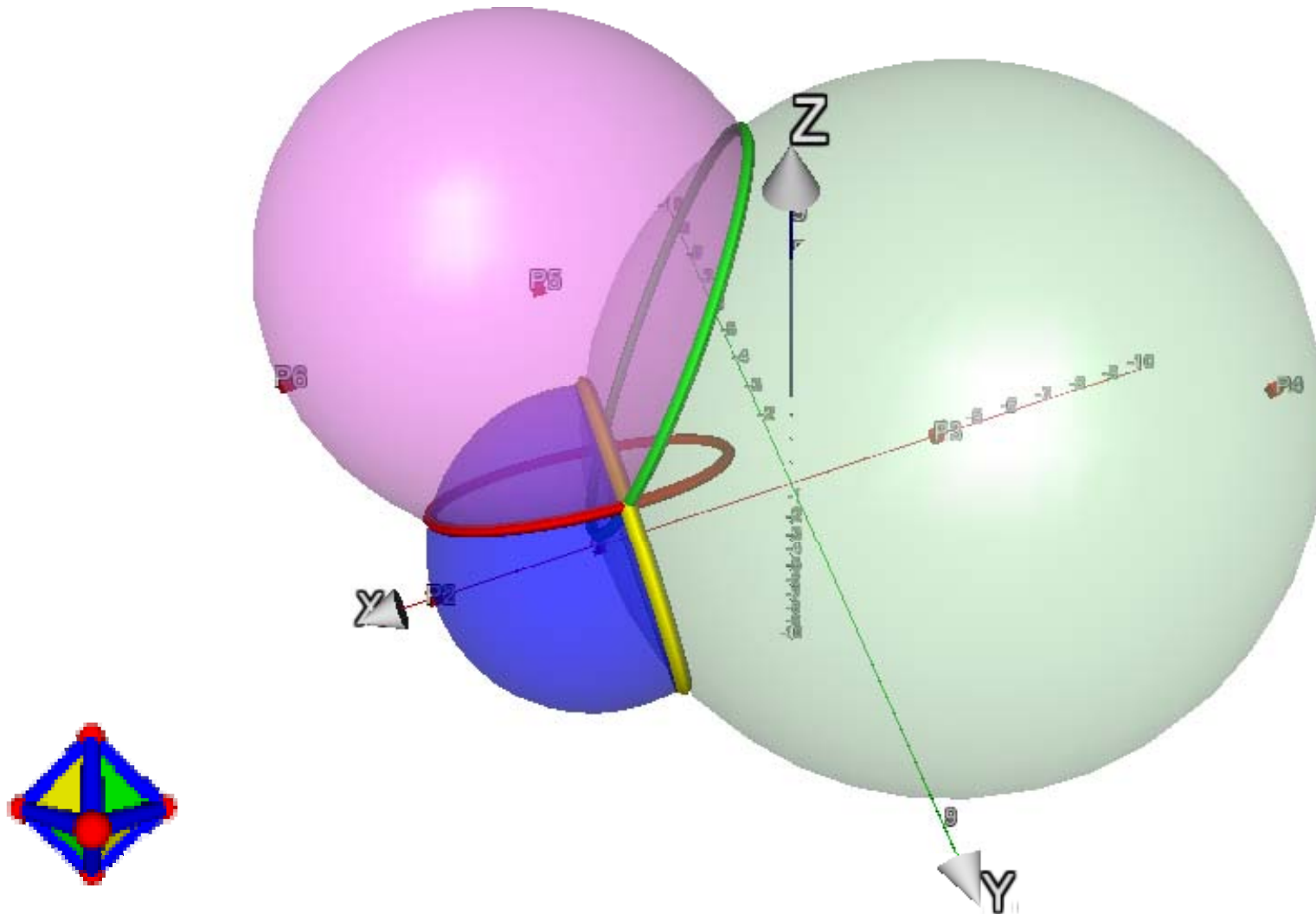




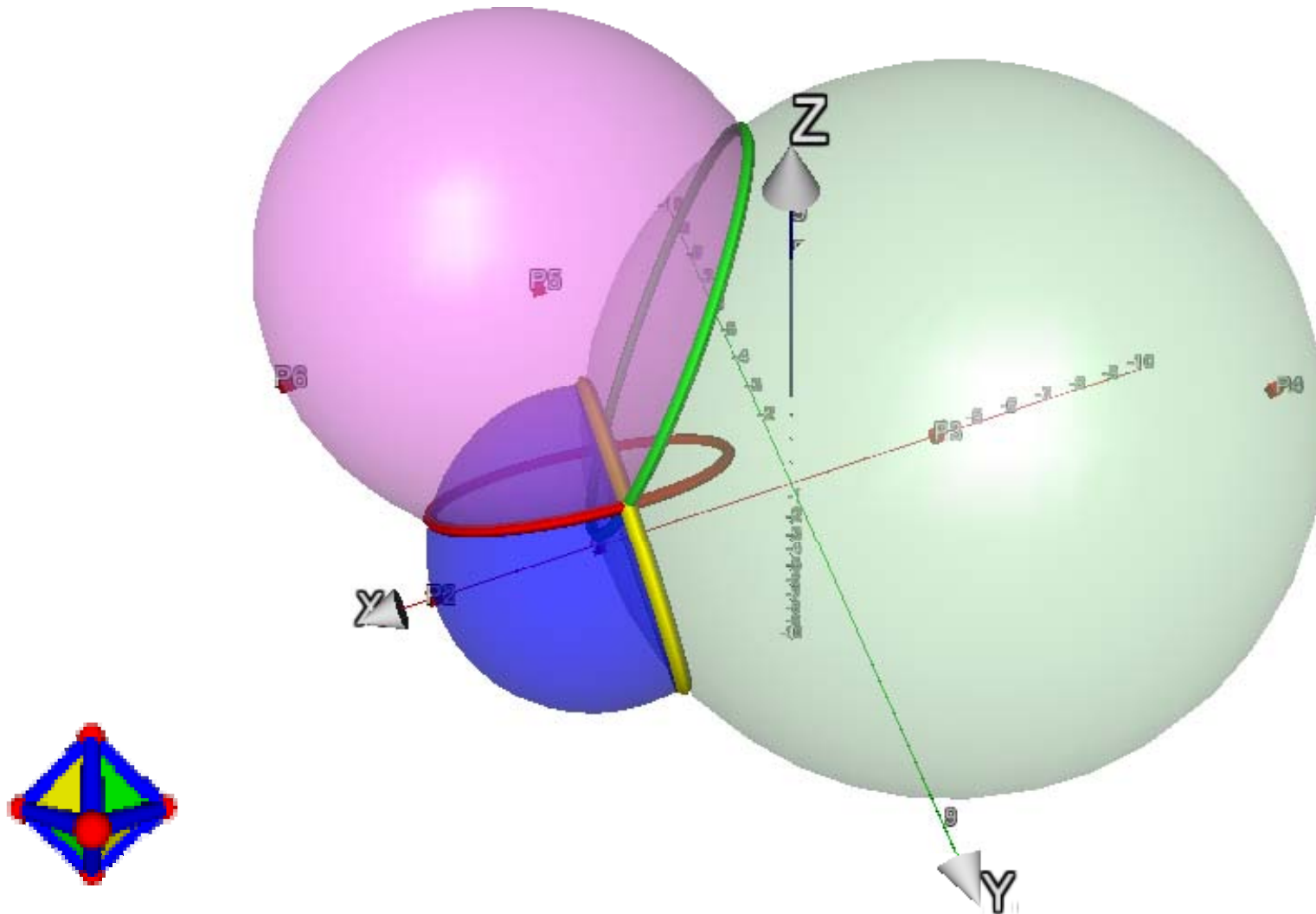
Conic Sections



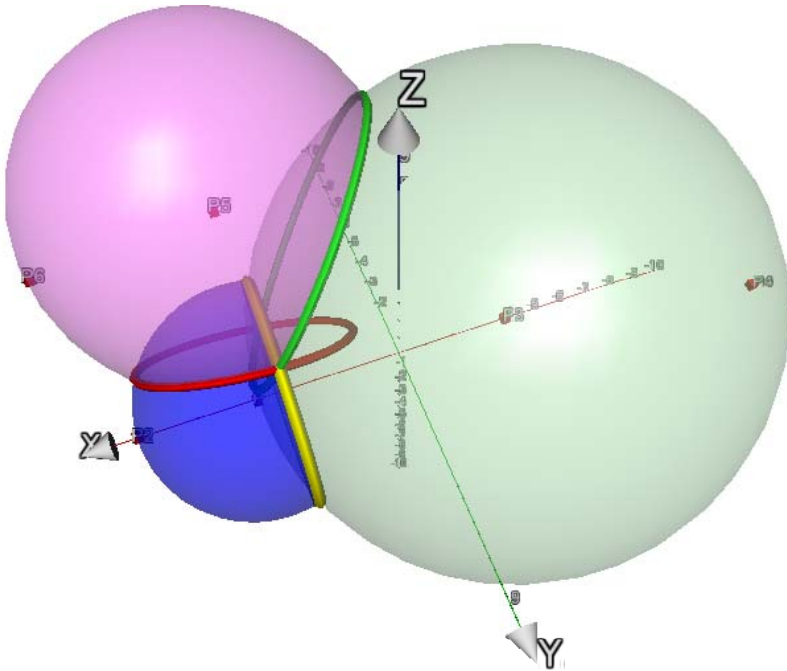
GPS: Wie funktioniert das?



GPS: How Does it Work?



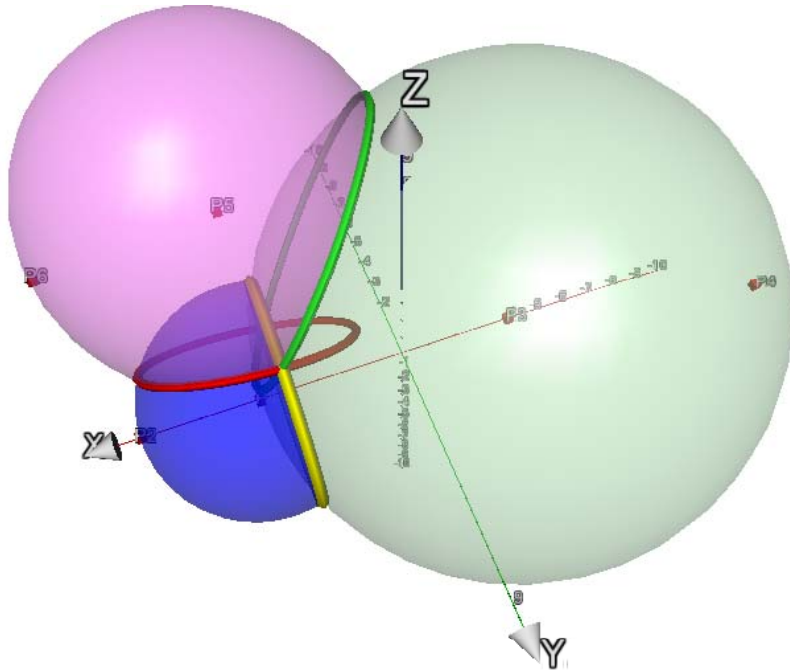
GPS: Wie funktioniert das?



- Die Entfernungen vom GPS-Gerät zu drei geostationären Satelliten werden gemessen.
- Um jeden der Satelliten kann man sich eine Kugel denken, deren Radius die gemessene Strecke ist.
- Das Gps-Gerät berechnet, wo sich die drei Kugeln schneiden. Das sind zwei Punkte im Raum
- Einer der Punkte ist entweder unwahrscheinlich oder wird mit Hilfe der Entfernung zu einem vierten Satelliten ausgeschlossen.

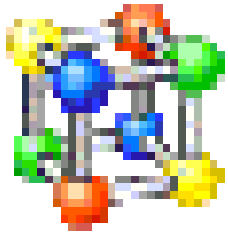
So ergeben sich die
Geo-Koordinaten des Standortes.

GPS: How Does it Work?

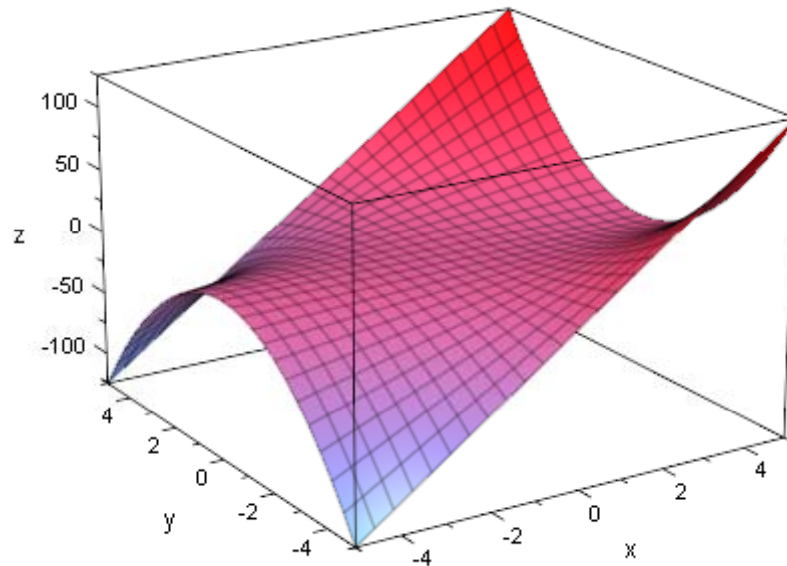
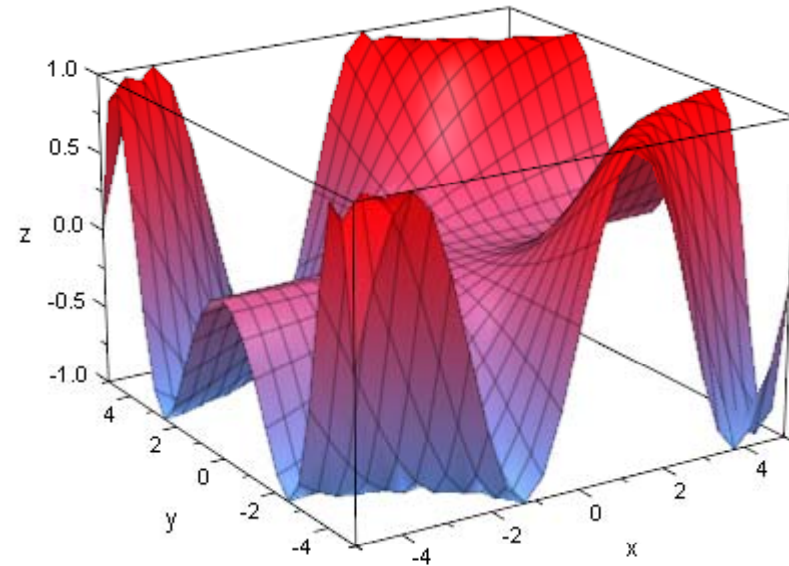
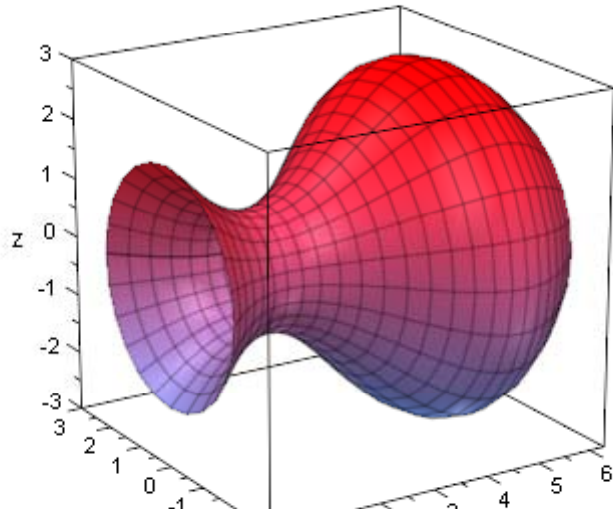


- The distances from the GPS-device to three geostationary satellites. The distances from the device to the satellites have to be quantified.
- Think a sphere around each of the satellites with the radius from the measuring above.
- The GPS-device calculates the two intersection points.
- One of these points is either unlikely or a fourth satellite eliminates one of these points.

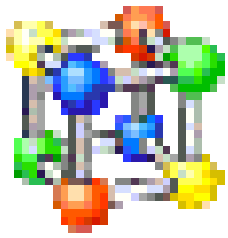
So the geo-coordinates of the position result.



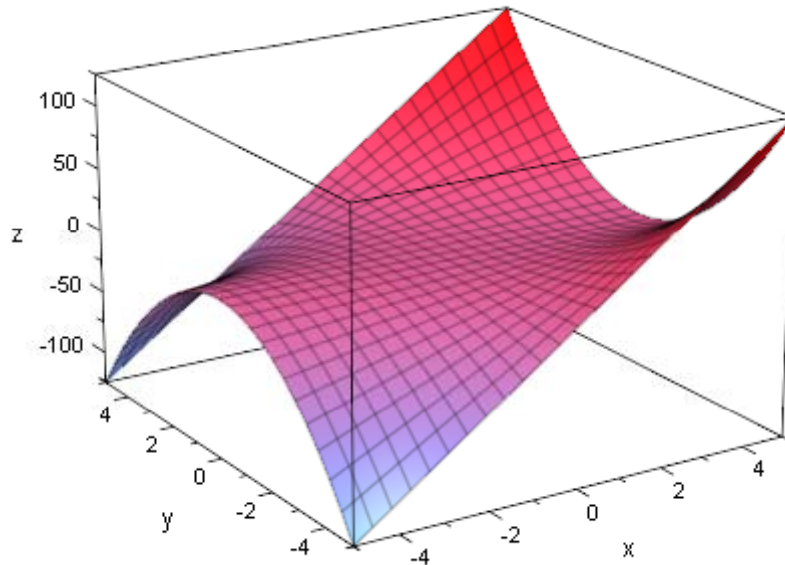
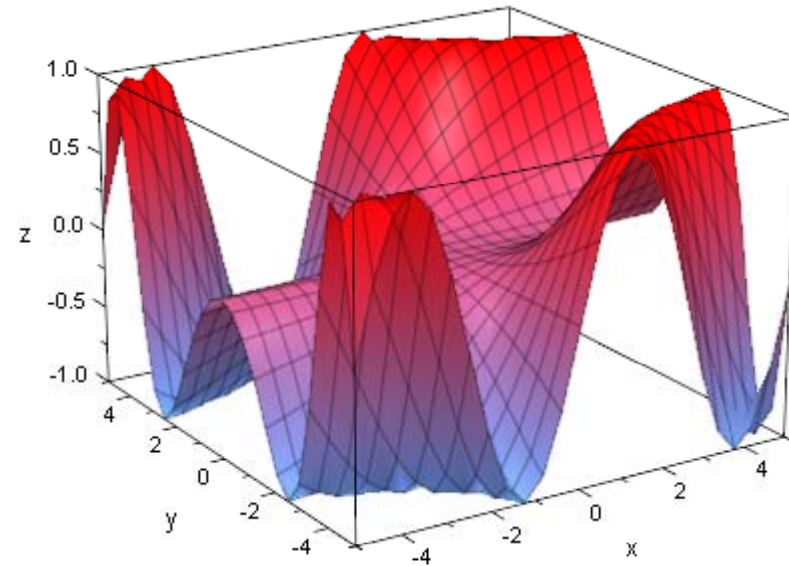
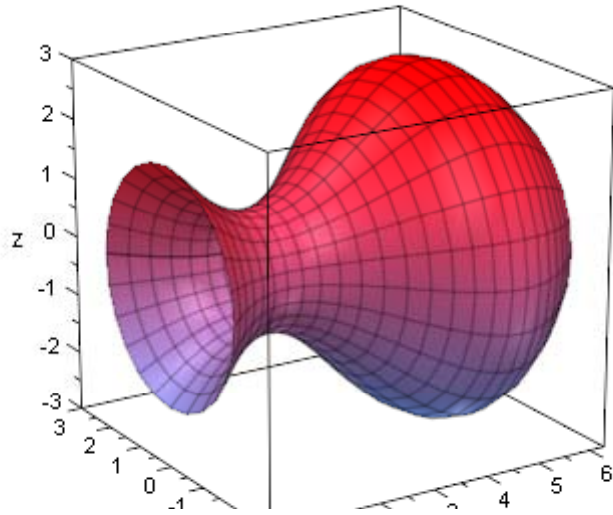
Noch mehr Flächen und Körper



$$z = f(x, y)$$



Even More Areas and Solids

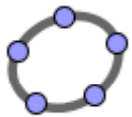


$$z = f(x, y)$$

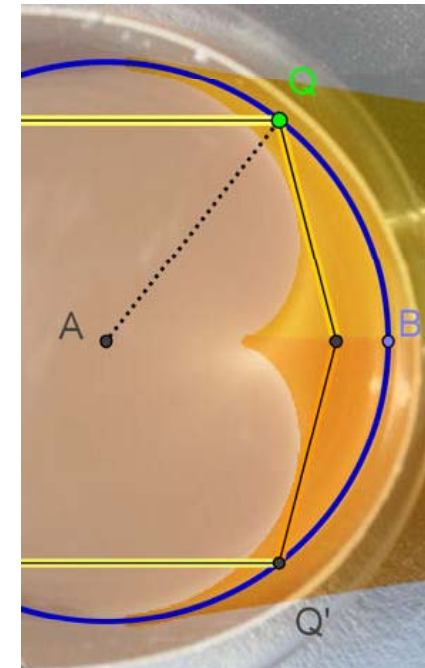
Funktionen und Relationen sind überall

Katakaustik

Kardioide
als Reflexionskurve



Schauen Sie
mal in ihre
Kaffeetasse

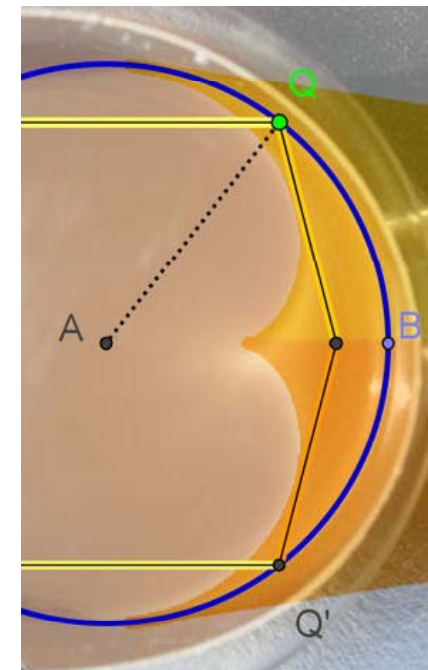


Funktions and Relations are Everywhere

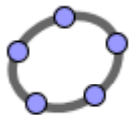
katacaustik

kardioide

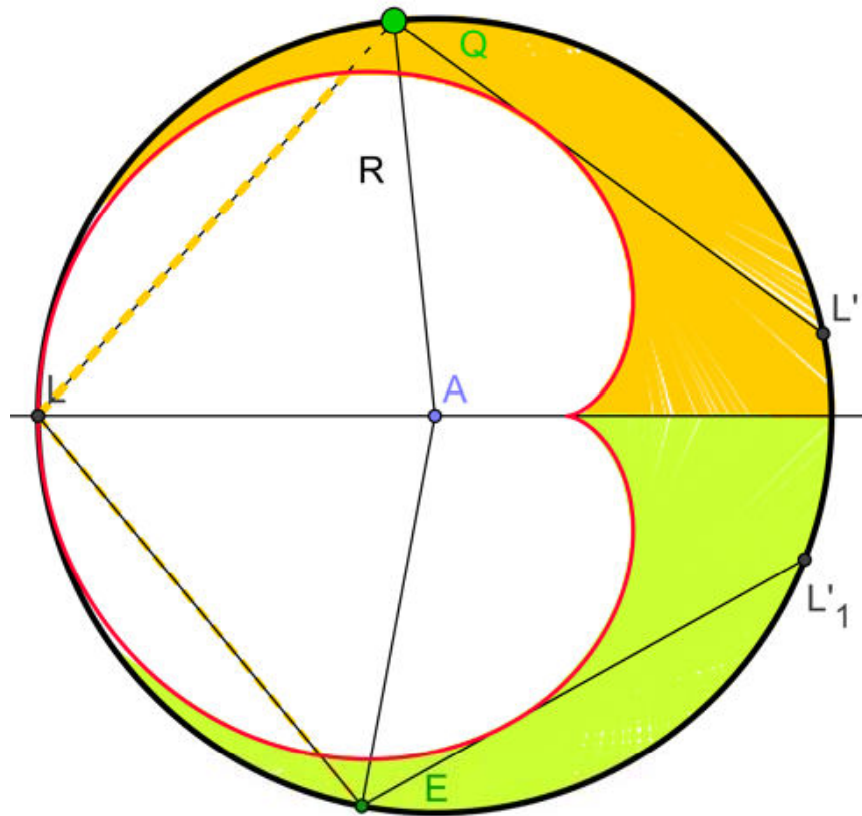
as a reflection curve



Have a look in
your coffee cup!

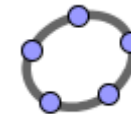


Funktionen und Relationen sind überall

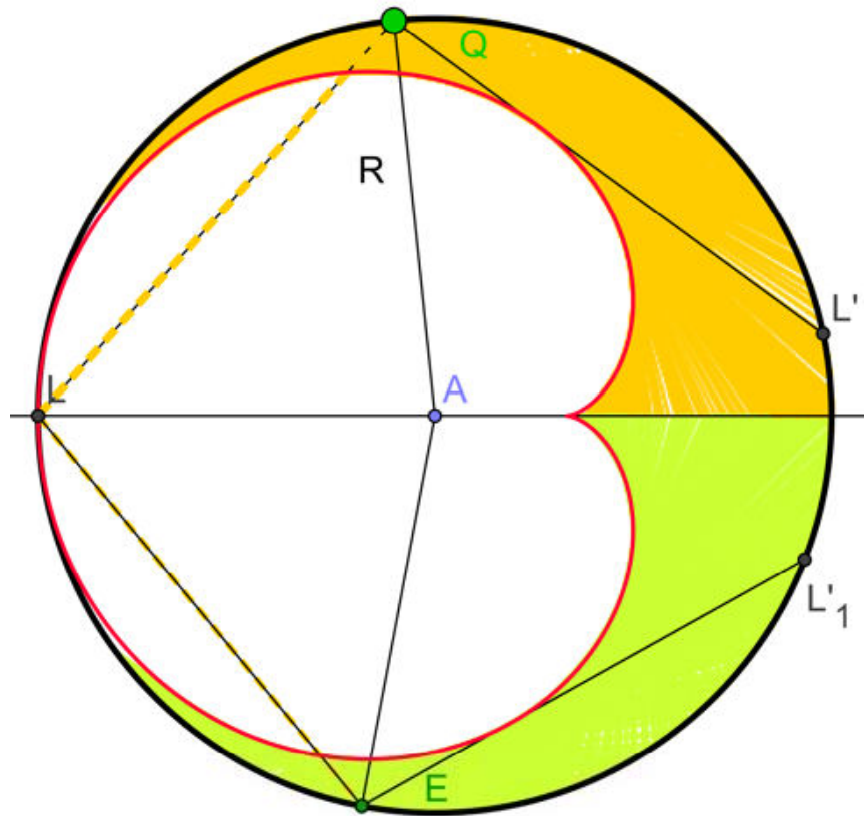


Katakaustik

Kardioide
als Reflexionskurve



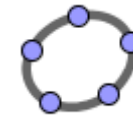
Funktionen and Relations are Everywhere



katacaustik

cardioide

as a reflection curve



Funktionen und Relationen sind überall



Das ist ein weites
Feld.....

Konchoide des Kosinus

Funktionen and Relations are Everywhere



conchoide of the cosine

and more and more....